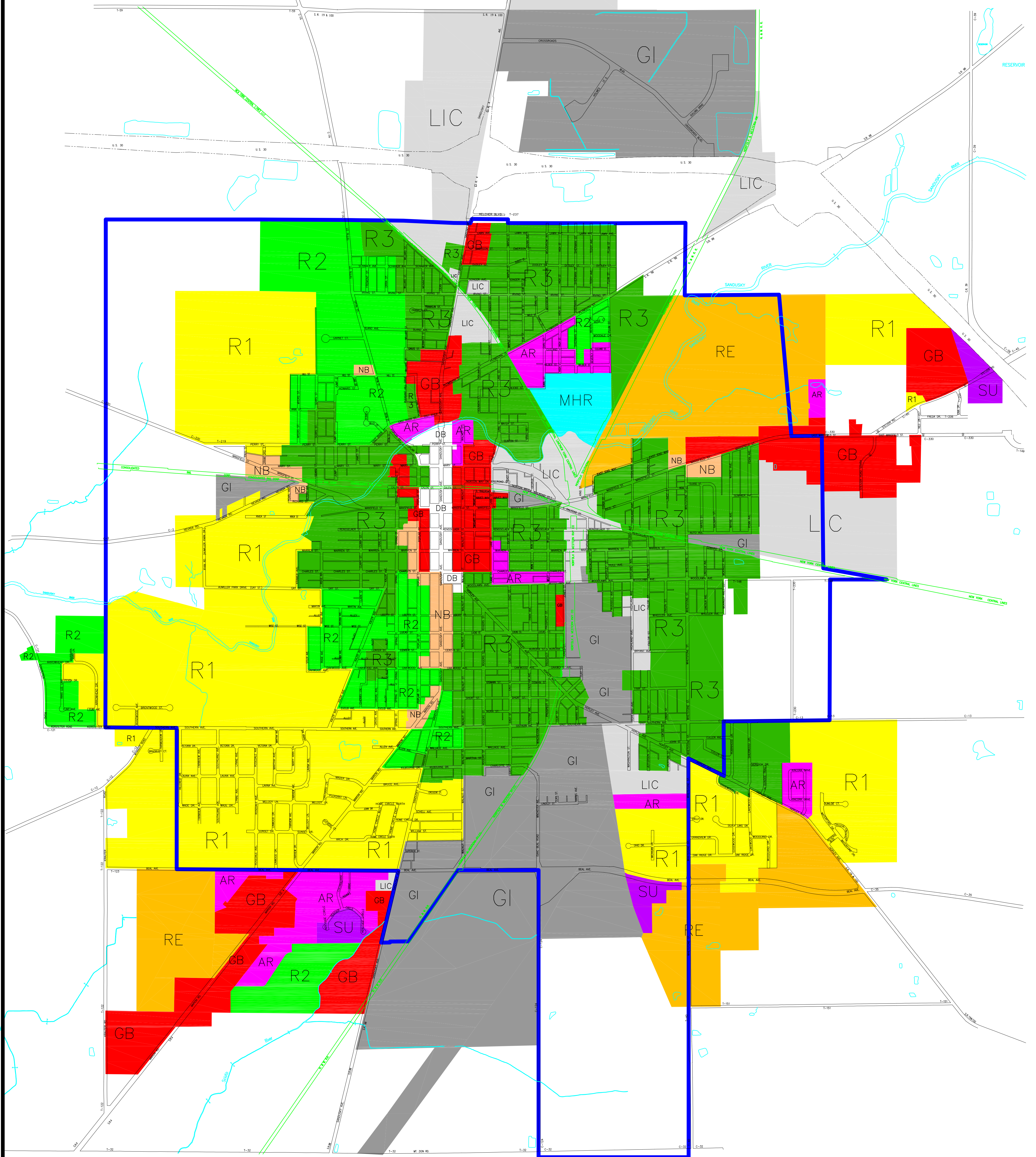

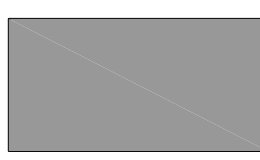

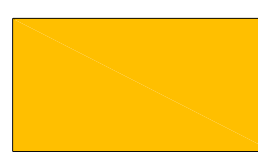











CITY OF BUCYRUS ZONING DISTRICT MAP



	AR Apartment Residential		GI General Industrial		R1 Suburban Residential		RE Residential Estate
	DB Downtown Business		LIC Limited Industrial/Commercial		R2 Suburban Residential		MHR Manufactured Home Residential
	GB General Business		NB Neighborhood Business		R3 Urban Residential		SU Special Use
							Bucyrus City School District

AMENDMENTS:

Ordinance No.	Date
21-2002	5-21-2002
22-2002	5-21-2002
53-2002	11-19-2002
21-2003	6-17-2003
28-2003	8-06-2003
40-2003	10-21-2003
4-2004	2-03-2004
48-2004	10-05-2004
55-2004	11-03-2004
60-2004	11-03-2004
18-2006	5-16-2006
28-2007	8-21-2007
5-2008	1-02-2008
14-2008	2-19-2008
21-2008	5-06-2008
29-2008	6-17-2008
36-2008	8-06-2008
46-2008	11-05-2008
13-2009	4-21-2009
35-2009	10-06-2009
5-2011	2-15-2011
44-2011	11-15-2011
6-2012	4-03-2012
48-2014	11-05-2014
21-2016	4-19-2016
37-2016	9-20-2016



Jeff Reser
Mayor

Garnet "Sis" Love
Council President

John S. Rostash
Zoning Administrator
11-01-2016